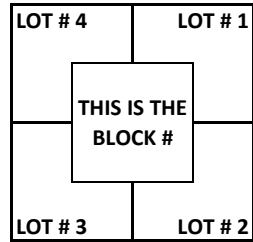


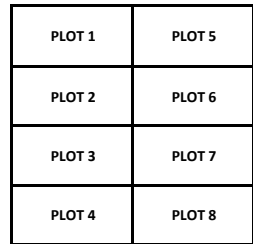
The City of Clarence, IA, Cemetery Est. 1868

Block/Plot Map

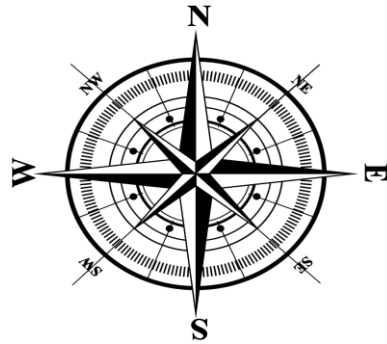
How to read the map:



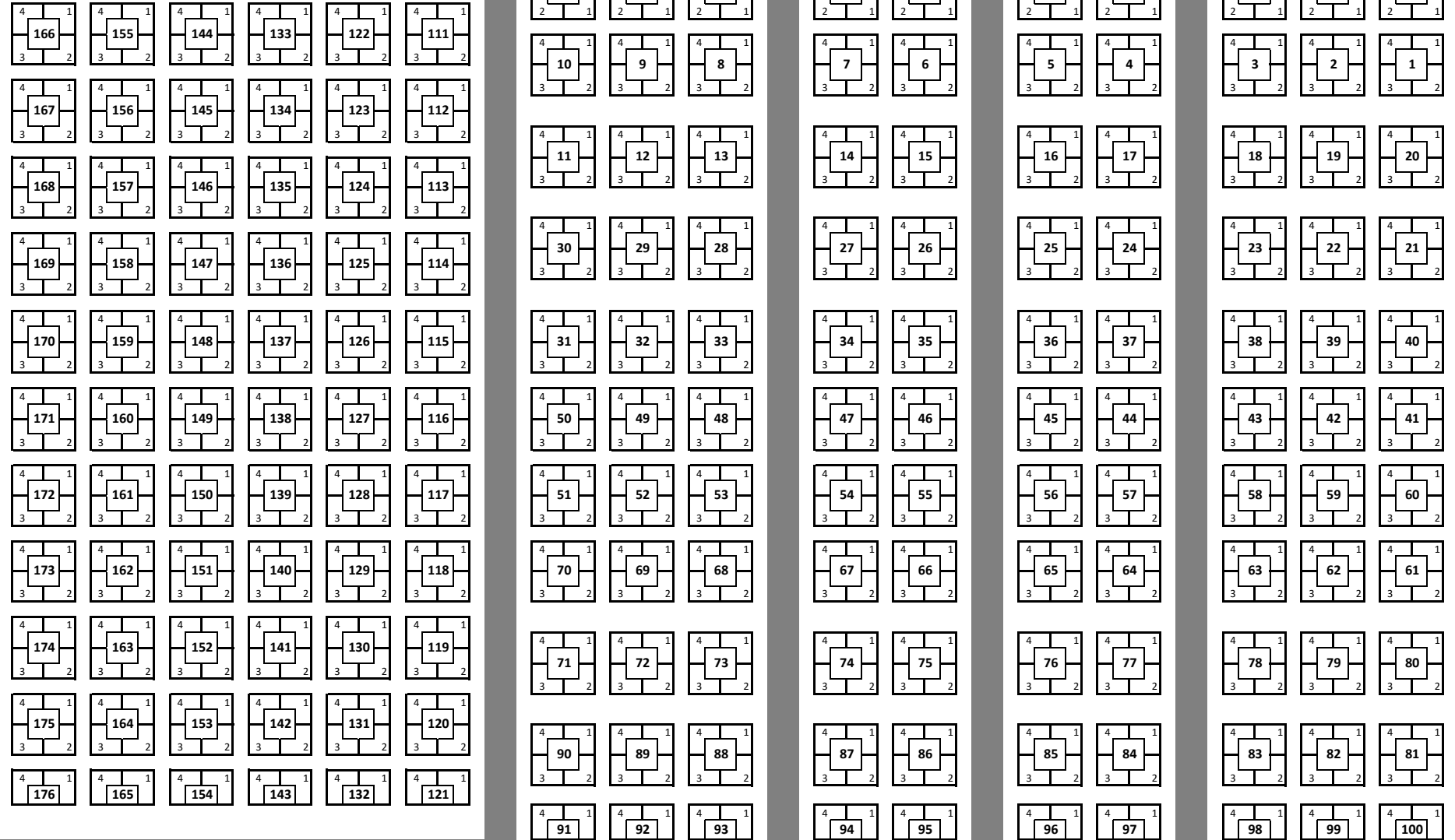
Within each LOT are the burial PLOTS:



Listings are in the order of BLOCK-LOT-PLOT, so a typical listing would show as 001-1-01, 001-1-02, etc.



ROAD



This map and the cemetery master list is always being updated, so please visit City Hall, call 563-452-3625, or email cityhall@netins.net with any questions you may have or if you need help finding the location of a loved one. Please also let us know of any corrections that need to be made. Please note that this map is not to scale, and plot/lot locations are approximated to give the user a better idea of where lots actually are. The Eastern part of the cemetery is laid out slightly differently from the Western portion, and the two layouts are not perfect grids compared to each other.